

# A303 Stonehenge

Amesbury to Berwick Down  
Technical Appraisal Report

## Appendix E

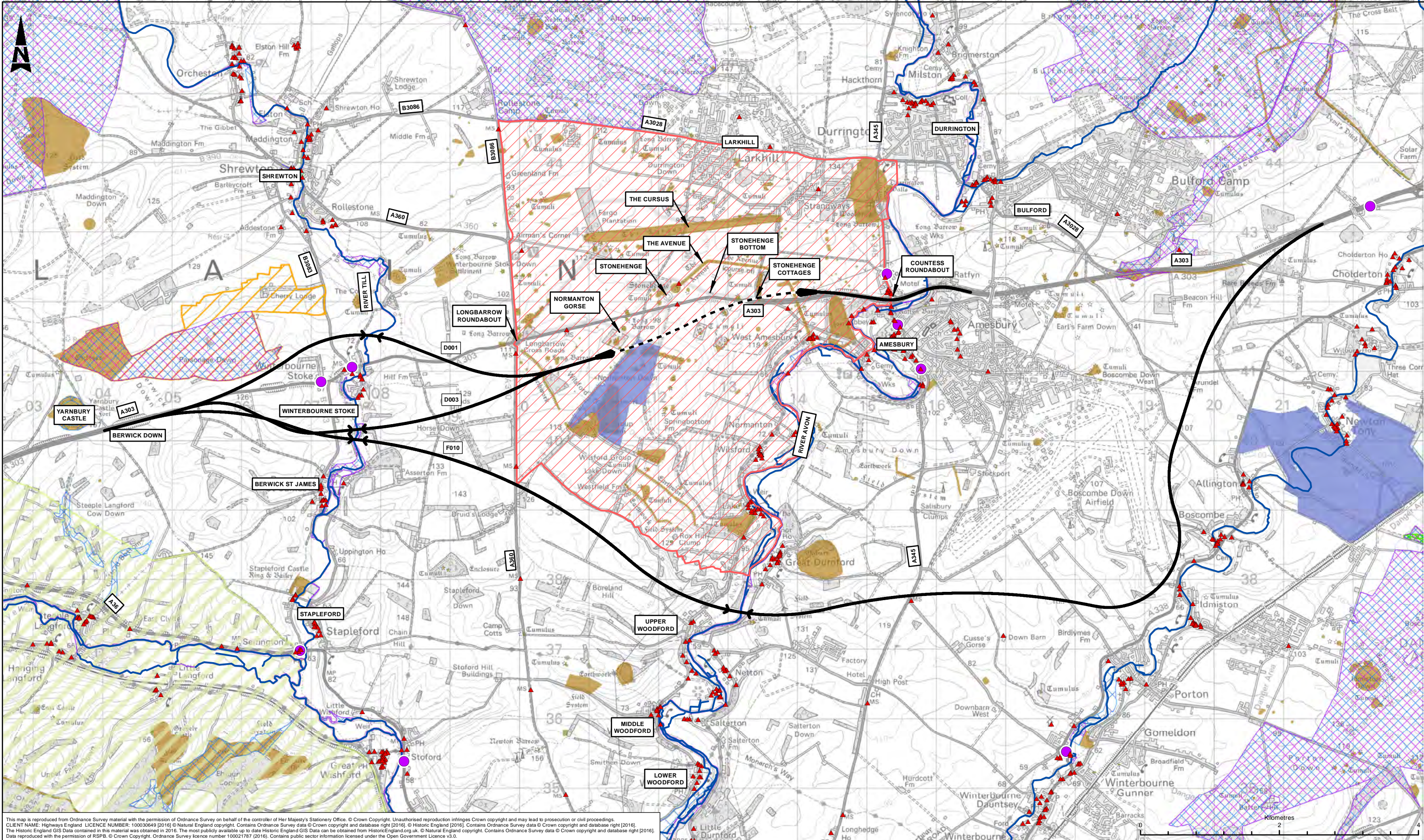
Route options for further appraisal

Volume 6

Public Consultation 2017

# Appendix E Route options for further appraisal

## **E.1 Route options for further appraisal (D001, D003 and F010)**



This map is reproduced from Ordnance Survey material with the permission of Ordnance Survey on behalf of the controller of Her Majesty's Stationery Office. © Crown Copyright. Unauthorised reproduction infringes Crown copyright and may lead to prosecution or civil proceedings.  
 CLIENT NAME: Highways England. LICENCE NUMBER: 100033649 (2016) © Natural England copyright. Contains Ordnance Survey data © Crown copyright and database right (2016). The Historic England GIS Data contained in this material was obtained in 2016. The most publicly available up to date Historic England GIS Data can be obtained from HistoricEngland.org.uk. © Natural England copyright. Contains Ordnance Survey data © Crown copyright and database right (2016). Data reproduced with the permission of RSPB. © Crown Copyright. Ordnance Survey licence number 100021787 (2016). Contains public sector information licensed under the Open Government Licence v3.0.

LEGEND			
	ROUTE OPTIONS		SPECIAL AREAS OF CONSERVATION (SAC)
	TUNNEL SECTION		SITES OF SPECIAL SCIENTIFIC INTEREST (SSSI)
	RIVER CROSSING STRUCTURE		ANCIENT WOODLANDS
	INDICATIVE TUNNEL PORTAL		NATIONAL NATURE RESERVES (NNR)
	WORLD HERITAGE SITE		AREAS OF OUTSTANDING NATURAL BEAUTY (AONB)
	RIVER NETWORK		RSPB RESERVES
			SCHEDULED MONUMENTS
			LISTED BUILDINGS
			NOISE IMPORTANT AREAS (NIA)

SAFETY, HEALTH AND ENVIRONMENTAL INFORMATION	
In addition to the hazards/risks normally associated with the types of work detailed on this drawing, note the following significant residual risks (Reference shall also be made in the design hazard log)	
Construction	None
Maintenance / Cleaning	None
Use	None
Decommission / Demolition	None

Rev	Date	Description	By	Chkd	App'd
P04	04/11/16	FINAL ISSUE	EB	GS	SL

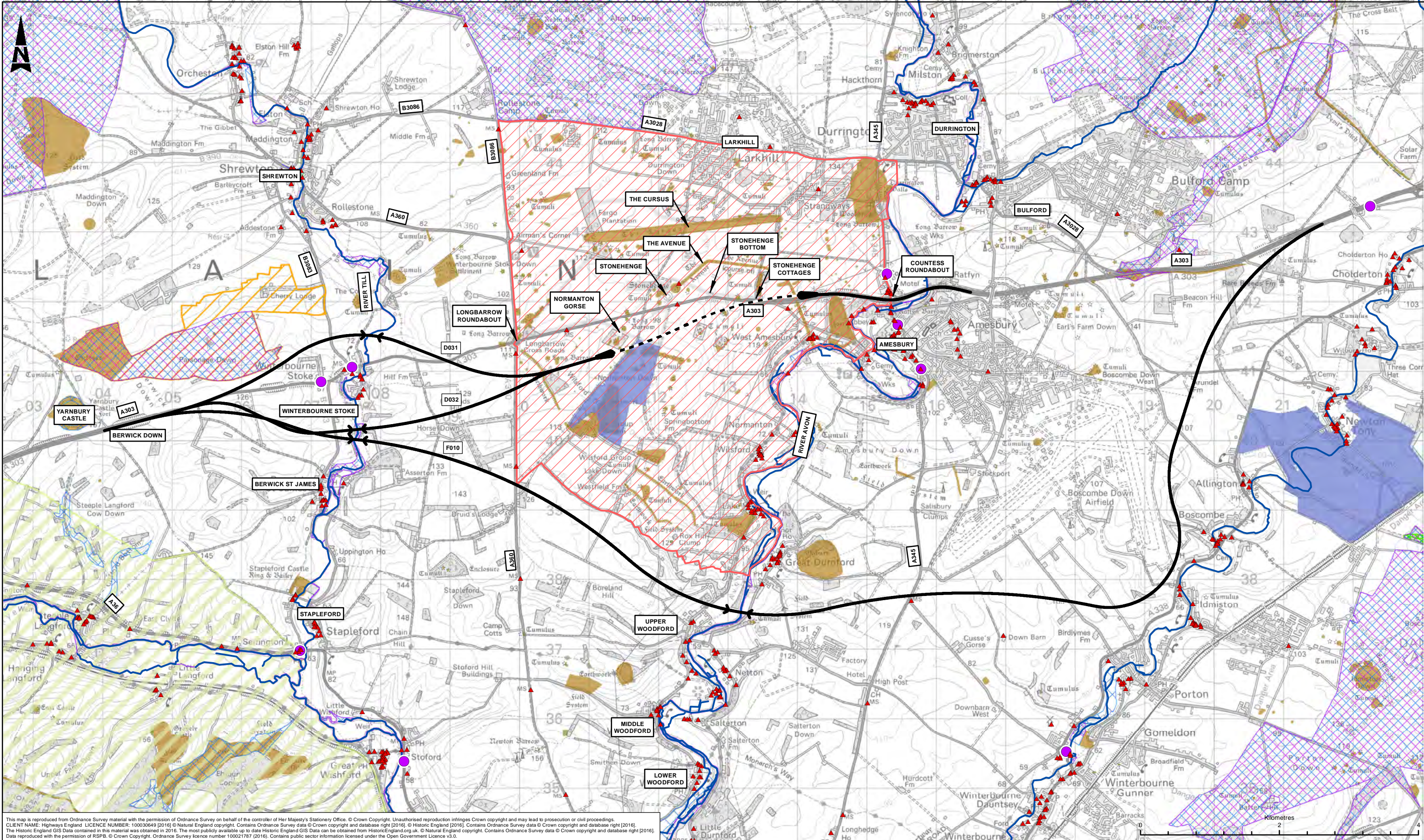
Drawing Status: FIT FOR INTERNAL REVIEW AND COMMENT

Client:

Designers:

Project Title		Suitability		Project Title	
A303 AMESBURY TO BERWICK DOWN		S3		A303 AMESBURY TO BERWICK DOWN	
Drawing Title		Scale		Drawing Title	
ROUTE OPTIONS FOR FURTHER APPRAISAL D001, D003 AND F010		1:50,000		ROUTE OPTIONS FOR FURTHER APPRAISAL D001, D003 AND F010	
Original Size		Date		Original Size	
A3		04/11/16		A3	
Drawing Number		Date		Drawing Number	
HE551506-AA-GEN-SWI-DR-CX-000019		04/11/16		HE551506-AA-GEN-SWI-DR-CX-000019	
Location		Date		Location	
Type		04/11/16		Type	
Number		04/11/16		Number	
Volume		04/11/16		Volume	
P04		04/11/16		P04	

## E.2 Intermediate route options (D031, D032 and F010)



This map is reproduced from Ordnance Survey material with the permission of Ordnance Survey on behalf of the controller of Her Majesty's Stationery Office. © Crown Copyright. Unauthorised reproduction infringes Crown copyright and may lead to prosecution or civil proceedings.  
 CLIENT NAME: Highways England. LICENCE NUMBER: 100032649 (2016) © Natural England copyright. Contains Ordnance Survey data © Crown copyright and database right (2016). The Historic England GIS Data contained in this material was obtained in 2016. The most publicly available up to date Historic England GIS Data can be obtained from HistoricEngland.org.uk. © Natural England copyright. Contains Ordnance Survey data © Crown copyright and database right (2016). Data reproduced with the permission of RSPB. © Crown Copyright. Ordnance Survey licence number 100021787 (2016). Contains public sector information licensed under the Open Government Licence v3.0.

LEGEND			
	ROUTE OPTIONS		SPECIAL AREAS OF CONSERVATION (SAC)
	TUNNEL SECTION		SITES OF SPECIAL SCIENTIFIC INTEREST (SSSI)
	RIVER CROSSING STRUCTURE		ANCIENT WOODLANDS
	INDICATIVE TUNNEL PORTAL		NATIONAL NATURE RESERVES (NNR)
	WORLD HERITAGE SITE		AREAS OF OUTSTANDING NATURAL BEAUTY (AONB)
	RIVER NETWORK		RSPB RESERVES
			SCHEDULED MONUMENTS
			LISTED BUILDINGS
			NOISE IMPORTANT AREAS (IA)

SAFETY, HEALTH AND ENVIRONMENTAL INFORMATION	
In addition to the hazards/risks normally associated with the types of work detailed on this drawing, note the following significant residual risks (Reference shall also be made in the design hazard log)	
Construction	None
Maintenance / Cleaning	None
Use	None
Decommission / Demolition	None

Rev	Date	Description	By	Chkd	App'd
P04	04/11/16	FINAL ISSUE	EB	GS	SL

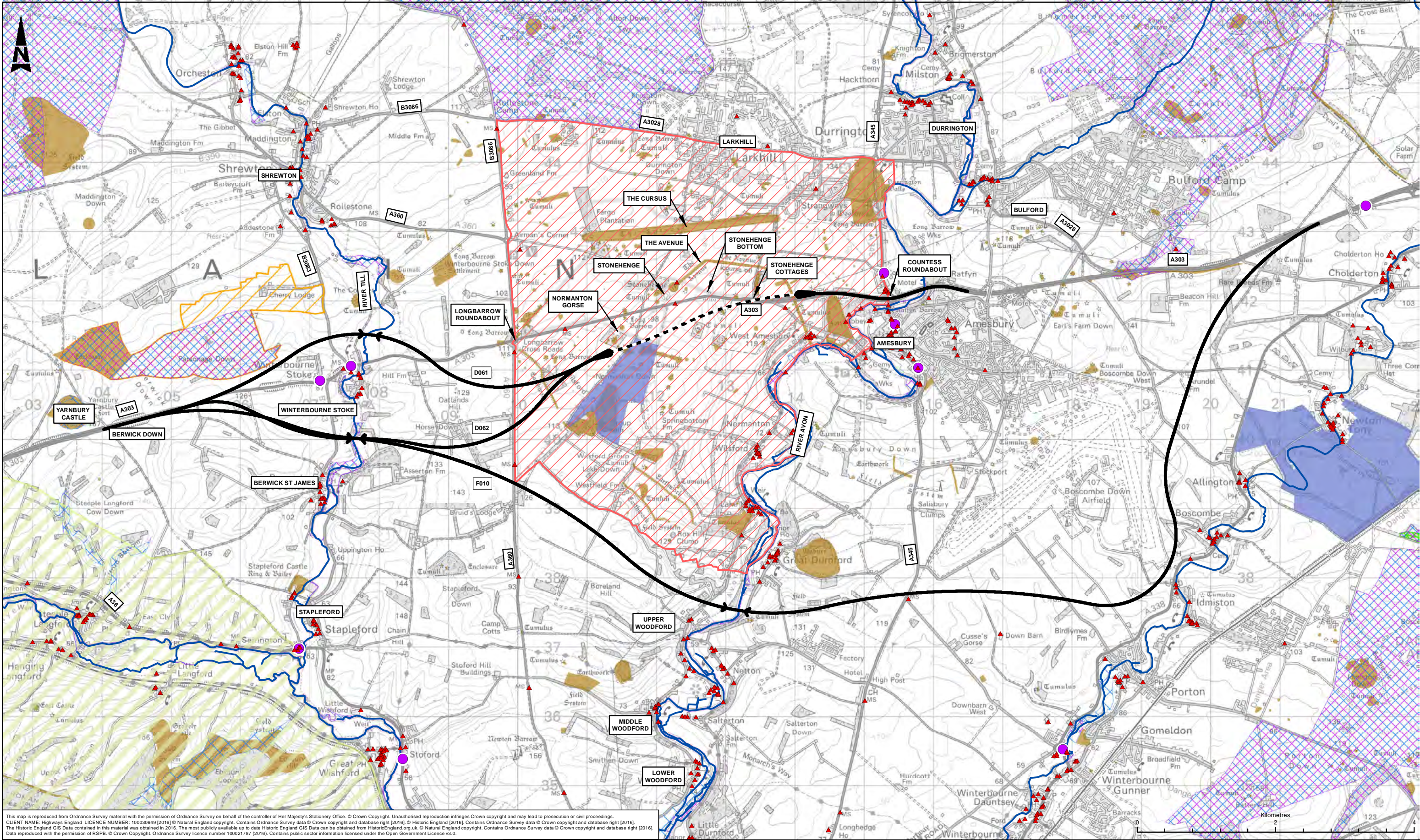
Drawing Status: FIT FOR INTERNAL REVIEW AND COMMENT

Client:

Designers:

Project Title		Suitability	
A303 AMESBURY TO BERWICK DOWN		S3	
Drawing Title			
ROUTE OPTIONS FOR FURTHER APPRAISAL D031, D032 AND F010			
Scale	Designed / Drawn	Checked	Approved
1:50,000	EB	GS	SL
Original Size	Date	Date	Date
A3	04/11/16	04/11/16	04/11/16
Project	Originator	Volume	Revision
HE551506-AA-GEN-SWI-DR-CX-000020			P04

## **E.3 Amended route options for further appraisal (D061, D062 and F010)**



This map is reproduced from Ordnance Survey material with the permission of Ordnance Survey on behalf of the controller of Her Majesty's Stationery Office. © Crown Copyright. Unauthorised reproduction infringes Crown copyright and may lead to prosecution or civil proceedings.  
 CLIENT NAME: Highways England. LICENCE NUMBER: 10003649 (2016) © Natural England copyright. Contains Ordnance Survey data © Crown copyright and database right (2016).  
 The Historic England GIS Data contained in this material was obtained in 2016. The most publicly available up to date Historic England GIS Data can be obtained from HistoricEngland.org.uk. © Natural England copyright. Contains Ordnance Survey data © Crown copyright and database right (2016).  
 Data reproduced with the permission of RSPB. © Crown Copyright. Ordnance Survey licence number 100021787 (2016). Contains public sector information licensed under the Open Government Licence v3.0.

LEGEND			
	ROUTE OPTIONS		SPECIAL AREAS OF CONSERVATION (SAC)
	TUNNEL SECTION		SITES OF SPECIAL SCIENTIFIC INTEREST (SSSI)
	RIVER CROSSING STRUCTURE		ANCIENT WOODLANDS
	INDICATIVE TUNNEL PORTAL		NATIONAL NATURE RESERVES (NNR)
	WORLD HERITAGE SITE		AREAS OF OUTSTANDING NATURAL BEAUTY (AONB)
	RIVER NETWORK		RSPB RESERVES
			SCHEDULED MONUMENTS
			LISTED BUILDINGS
			NOISE IMPORTANT AREAS (IA)

SAFETY, HEALTH AND ENVIRONMENTAL INFORMATION	
In addition to the hazards/risks normally associated with the types of work detailed on this drawing, note the following significant residual risks (Reference shall also be made in the design hazard log)	
Construction	None
Maintenance / Cleaning	None
Use	None
Decommission / Demolition	None

Rev	Date	Description	By	Chkd	Appd
P02	21/11/16	FINAL ISSUE	EB	GS	SH

Drawing Status: FIT FOR INTERNAL REVIEW AND COMMENT  
 Client:   
 Designers:

Project Title		Drawing Title	
A303 AMESBURY TO BERWICK DOWN		ROUTE OPTIONS FOR FURTHER APPRAISAL D061, D062 AND F010	
Scale	1:50,000	Designed / Drawn	EB
Original Size	A3	Checked	GS
Date	21/11/16	Approved	SL
Date	21/11/16	Authorised	SH
Date	21/11/16		
Date	21/11/16		
Drawing Number: HE551506-AA-GEN-SWI-DR-CX-000024		Revision: P02	



If you need help accessing this or any other Highways England information, please call **0300 123 5000** and we will help you.

© Crown copyright 2017.

You may re-use this information (not including logos) free of charge in any format or medium, under the terms of the Open Government Licence. To view this licence: visit [www.nationalarchives.gov.uk/doc/open-government-licence/](http://www.nationalarchives.gov.uk/doc/open-government-licence/) write to the **Information Policy Team, The National Archives, Kew, London TW9 4DU**, or email [psi@nationalarchives.gsi.gov.uk](mailto:psi@nationalarchives.gsi.gov.uk).

This document is also available on our website at [www.gov.uk/highways](http://www.gov.uk/highways)

If you have any enquiries about this publication email [info@highwaysengland.co.uk](mailto:info@highwaysengland.co.uk) or call **0300 123 5000**\*. Please quote the Highways England publications code **PR178/16**

Highways England creative job number S160569

Report No HA540039-HHJ-ZZZ-REP-ZZZ-010

\*Calls to 03 numbers cost no more than a national rate call to an 01 or 02 number and must count towards any inclusive minutes in the same way as 01 and 02 calls. These rules apply to calls from any type of line including mobile, BT, other fixed line or payphone. Calls may be recorded or monitored.

Registered office Bridge House, 1 Walnut Tree Close, Guildford GU1 4LZ  
Highways England Company Limited registered in England and Wales number 09346363

The Technical Assessment Report details the assessment of options leading up to consultation.