



M3 junction 9 improvements scheme

Consultation response form
July 2019



M3 junction 9 improvements scheme

Consultation response form

We'd like to understand your views about our proposed design for the M3 junction 9 improvements scheme.

Please share your views with us by completing this response form or go online at <https://highwaysengland.citizenspace.com/he/m3-junction-9-improvements-statutory-consultation>

If you're returning this form by post, please follow the folding instructions on the back page and pop it in the post – no stamp is required.

The consultation period ends on **27 August 2019**. Please ensure your comments arrive with us in time.

Please provide your name, address, telephone and email.

If you'd prefer your comments to be anonymous, please just let us have your postcode (first five digits), so we can understand where you live in relation to the scheme.

Name:

Address:

..... Postcode:

Telephone:

Email:

If you are responding on behalf of an organisation, please provide your name, organisation title and address below:

.....

.....

.....

If would you like to go on our email database for updates please tick this box.

Section A – Your travel habits around M3 junction 9

A1. Which routes do you take through M3 junction 9 and how often? (Tick all that apply)

I travel on the	Most days	At least once a week	Less than once a week	Never
M3	<input type="checkbox"/>	<input type="checkbox"/>	<input type="checkbox"/>	<input type="checkbox"/>
A34	<input type="checkbox"/>	<input type="checkbox"/>	<input type="checkbox"/>	<input type="checkbox"/>
A33 and A34	<input type="checkbox"/>	<input type="checkbox"/>	<input type="checkbox"/>	<input type="checkbox"/>
A272	<input type="checkbox"/>	<input type="checkbox"/>	<input type="checkbox"/>	<input type="checkbox"/>

A2. When do you usually travel? (Tick all that apply)

- Weekday morning peak (7am to 9am) Weekday evening peak (5pm to 7pm)
 Weekday off peak (all other times) Weekends any time

A3. How do you usually travel when you use M3 junction 9? (Tick all that apply)

- Car/van HGV Bus/coach
 Motorcycle Walk
 Cycle Freight
 Other (Please specify)

.....

A4. What do you usually use the M3 junction 9 for? (Tick all that apply)

- Travelling to and from work
 Travelling for business
 Shopping
 Leisure/recreation
 School drop off/pick up
 Long distance journey (greater than 10 miles)
 Other (Please specify):

.....

A5. Do you experience any of the following when you use junction 9 of the M3?

- Frequent delays
 Unpredictable journey times
 Frequent incidents that result in injury
 Frequent incidents that result in delays
 Air and noise pollution
 Unsafe and inconvenient walking conditions
 Other (Please specify):

.....

A6. How close do you live to the proposed improvements? (Tick one only)

- Under 2 miles 2-5 miles Over 5 miles

A7. How close do you work to the proposed improvements? (Tick one only)

- Under 2 miles 2-5 miles Over 5 miles
 Not applicable

Section C – The environment

To help you answer these questions you may also find it useful to read our Preliminary Environmental Information Report (PEIR) or our non-technical summary (NTS) that sets out our preliminary findings on environmental effects.

The PEIR is available online from the consultation website <https://highwaysengland.citizenspace.com/he/m3-junction-9-improvements-statutory-consultation>. It's also available to read at our consultation events.

C1. Do you agree with the way we are addressing the potential environmental impacts of the scheme? Please tell us whether you agree with our approach to each of the following:

	Yes	No	Please use this box if you wish to expand on your answer
Air quality	<input type="checkbox"/>	<input type="checkbox"/>	
Noise and vibration	<input type="checkbox"/>	<input type="checkbox"/>	
Biodiversity	<input type="checkbox"/>	<input type="checkbox"/>	
Road drainage and the water environment	<input type="checkbox"/>	<input type="checkbox"/>	
Landscape and visual	<input type="checkbox"/>	<input type="checkbox"/>	

	Yes	No	Please use this box if you wish to expand on your answer
Geology and soils	<input type="checkbox"/>	<input type="checkbox"/>	
Cultural heritage	<input type="checkbox"/>	<input type="checkbox"/>	
Materials and waste	<input type="checkbox"/>	<input type="checkbox"/>	
People and communities	<input type="checkbox"/>	<input type="checkbox"/>	
Climate	<input type="checkbox"/>	<input type="checkbox"/>	
Cumulative effects	<input type="checkbox"/>	<input type="checkbox"/>	

Section D – Other considerations

- D1. As we develop our plans for construction, is there anything specific you think we should consider? (Tick one only)
- Yes
 - No

Please use the box below to explain your response:

.....

.....

.....

- D2. Do you have any other comments about the proposed scheme or its potential effects? (Tick one only)
- Yes
 - No

Please use the box below to expand on your response and/or provide any suggestions on how the scheme could be modified or changed to address them:

.....

.....

Section E – Consultation Material

- E1. What consultation material did you use? (Please tick all that apply)
- Consultation website
 - Consultation brochure
 - Flythrough video (visualisation of the scheme)
 - Preliminary Environmental Information Report (PEIR)
 - PEIR non-technical summary report (NTS)
 - Factsheet on the Planning Act and the DCO process
 - Public Consultation Report (on previous consultation)
 - Scheme Assessment Report
 - Technical Appraisal Report

- E2. Did you find these materials useful? (Tick one only)
- Yes
 - No

Please use the box below to explain your response:

.....

.....

.....

- E3. Did you attend a consultation exhibition (at a fixed venue or on our exhibition vehicle)? (Tick one only)
- Yes
 - No

- E4. How did you find out about the M3 junction 9 consultation? (Please tick all that apply)
- Letter through your door
 - Local newspaper/radio (please specify)
 - Highways England website
 - Local authority website (please specify)
 - Other website (please specify)
 - Social media (please specify)
 - Local community group (please specify)
 - National members group you belong to (please specify)
 - Word of mouth through a friend/neighbour
 - Local library (please specify which one)
 - Poster (please specify where seen)
 - Other (please specify)

.....

.....

.....

Section F – About you

In line with our responsibilities under the Equalities Act 2010, we are keen to understand how the scheme may affect different groups within the community. This will help inform our Equality Impact Assessment for the scheme.

This section is optional, but we would be grateful if you'd tell us a little bit about yourself. We won't share this information or use it for any other purpose.

- F1. Do you consider yourself a person with a disability? (Please tick all that apply)
- Yes
 - No
 - Prefer not to say

- F2. What is your age?
- Under 16
 - 16–24
 - 25–35
 - 36–44
 - 45–54
 - 55–64
 - 65+
 - Prefer not to say

- F3. What is your gender?
- Male
 - Female
 - Prefer not to say

- F4. Are you pregnant or have you recently given birth?
- Yes
 - No
 - Prefer not to say

Your data, your rights

On 25 May 2018, the General Data Protection Regulations (GDPR) became law. The law requires Highways England to explain to you – consultees, stakeholders and customers – how your personal data will be used and stored.

Highways England adheres to the government's consultation principles, the Planning Act 2008 and the Highways Act 1980 as required, and may collect personal data to help shape development of highways schemes.

Personal data collected by the project team will be processed and retained by Highways England and its appointed contractors until the scheme is complete. In some instances consultation responses may also be sent to the Planning Inspectorate.

Under the GDPR regulations you have the following rights:

- Right of access to the data (Subject Access Request)
- Right for the rectification of errors
- Right to erasure of personal data – this is not an absolute right under the legislation
- Right to restrict processing or to object to processing
- Right to data portability

If, at any point, Highways England plans to process the personal data we hold for a purpose other than that for which it was originally collected, we will tell you what that other purpose is. We will do this prior to any further processing taking place and we will include any relevant additional information, including your right to object to that further processing.

You have the right to lodge a complaint with the supervisory authority, the Information Commissioners Office.



If you'd like more information about how we manage data, or a copy of our privacy notice, please contact:
DataProtectionAdvice@highwaysengland.co.uk

Thank you for taking the time to share your views with us

Please submit your completed response form by 11.59pm on Tuesday 27 August 2019. Responses received after this date may not be considered.

If you have any queries relating to the M3 junction 9 improvement scheme, please contact us at: **M3junction9Improvements@highwaysengland.co.uk**

For the latest information and updates, please visit our website: **<https://highwaysengland.citizenspace.com/he/m3-junction-9-improvements-statutory-consultation>**

If you have any queries relating to Highways England, you should contact our customer contact centre on **0300 123 5000** or email **info@highwaysengland.co.uk**

If you need help accessing this or any other Highways England information, please call **0300 123 5000** and we will help you.

Fold B



Freepost M3 JUNCTION 9

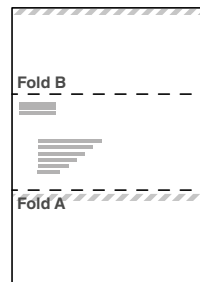
Fold A

Folding instructions

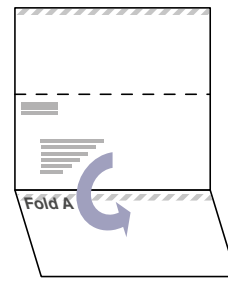
Once you've completed the questionnaire please follow these instructions before returning it to us:

1. With the return address facing you...
2. fold the bottom part backwards along Fold A;
3. fold the top part backwards along Fold B;
4. turn the folded questionnaire over; and
5. secure it by sticking clear tape along the length of hatched area.
6. There's no need for a stamp, just pop it in the post.

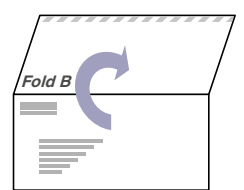
1.




2.



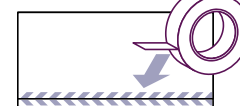
3.



4.



5.



6.

