

A595

Whitehaven Study

Consultation response form

Share your views

Return by 19 December 2018

A595 Whitehaven

Consultation response form

We want to understand your views about the problems and issues along the current A595 route and potential future improvements.

Please share your views with us by completing this response form here or online at www.highwaysengland.co.uk/A595whitehaven

If you're returning this form to us by post, please follow the folding instructions on the back page then pop it in the post – no stamp is required.

The consultation period ends on 19 December, so please ensure your comments arrive with us in time, to help us consider your comments when developing a package of improvements to take forward for further development.

Please submit your completed response form to reach us no later than 19 December 2018.

Please provide your name, address and email address. If you'd prefer your comments to be anonymous, please just let us have your postcode (first five characters), so we can understand where you live in relation to the scheme.

Name:

Address:

.....

.....

..... Postcode:

Email:

If you are responding on behalf of an organisation, please provide your name, your organisation's name and its address:

Your name:

Organisation:

Organisation address:

.....

.....

..... Postcode:

By completing this response form, you have indicated that you have an interest in future improvements along the A595. It would help us if you could identify the nature of your interest below (please tick all that apply).

- Local resident (live within 5 miles of the A595 in the study area)
- Local business (business address within 5 miles of the A595 in the study area)
- Regular user of the A595 in a private vehicle (for example commuter/leisure)
- Regular user of the A595 in a commercial vehicle (for example haulage)
- Other (please state):

.....

You can respond to as many or little questions as you like, to help us understand the nature of your response.

1. Do you agree that improvements to the A595 are needed?
Please tick one and please give a reason for your answer.

- Yes
- No
- Don't know

.....
.....

2. Do you agree with the problems and issues identified along the route?
Please tick one and please give a reason for your answer.

- Yes
- No
- Don't know

.....
.....

3. Please use the space below to provide us with detail around any additional problems and issues you are aware of from your local knowledge within the study area.

.....
.....
.....
.....
.....

4. What do you feel are the root causes behind the problems and issues identified?

.....
.....
.....

5. What do you feel are the priority locations on the route which are in need of improvement?

.....
.....
.....
.....
.....

6. Based on your local knowledge of the route and the information presented in the brochure, what do you feel should be the key objectives of any future improvements to the route?

.....
.....
.....
.....
.....
.....
.....

Improvements to the route could provide the below types of key benefits:

- Improvements to journey times
- Improvements to air quality and noise along the current route
- Improvements to journey time reliability
- Improvements to safety
- Localised relief from traffic
- Better resilience of the route, for example shorter diversions or ability for traffic to continue moving in the event of incidents such as accidents or road works
- Improvements to severance within residential areas and better access and connectivity between communities and amenities

7. What specific benefits do you feel improvements should deliver, and what benefits are most important to you?

.....
.....
.....
.....
.....
.....

11. What other improvements would you like to see on the route in the future?

.....
.....
.....
.....
.....

12. Are there any specific constraints we need to be aware of along the route and in the local area? This could include known environment constraints or information around future developments etc. This information will help inform the design of any improvements going forward.

.....
.....
.....
.....
.....
.....
.....
.....
.....
.....
.....
.....
.....
.....
.....
.....
.....
.....
.....
.....
.....

This section is optional, but we would be grateful if you'd tell us a little bit about yourself.
We won't share this information or use it for any other purpose.

13. Did you attend one of the consultation events?

Yes No

14. Were the visual displays at the consultation events informative and easy to understand?

Yes No

15. Do you have any comments on the venues selected for the consultation events, in particular accessibility?

.....
.....

16. How did you hear that the consultation was happening?

- Letter Flyer
 Poster – where did you see it?

.....

- Press release or media ad in a newspaper – name of newspaper?

.....

- Council website – which council?

.....

- TV/Radio – name of station/programme?

.....

- Scheme web-page or a direct email from Highways England

- Other (please specify)

.....

17. Which communication channel(s) have you used to find out more about the proposed scheme? Please tick all that apply.

- Scheme web-page Council website Local press
 Consultation event Other (please specify)

.....

Your data, your rights

On 25 May 2018, the General Data Protection Regulations (GDPR) became law. The law requires Highways England to explain to you – consultees, stakeholders and customers – how your personal data will be used and stored.

Highways England adheres to the government's consultation principles, the Planning Act 2008 and the Highways Act 1980 as required, and may collect personal data to help shape development of highways schemes.

Personal data collected by the project team will be processed and retained by

Highways England and its appointed contractors until the scheme is complete.

Under the GDPR regulations you have the following rights:

- Right of access to the data (Subject Access Request)
- Right for the rectification of errors
- Right to erasure of personal data – this is not an absolute right under the legislation
- Right to restrict processing or to object to processing
- Right to data portability

If, at any point, Highways England plans to process the personal data we hold for a purpose other than that for which it was originally collected, we will tell you what that other purpose is. We will do this prior to any further processing taking place and we will include any relevant additional information, including your right to object to that further processing.

You have the right to lodge a complaint with the supervisory authority, the Information Commissioners Office.



If you'd like more information about how we manage data, or a copy of our privacy notice, please contact: DataProtectionAdvice@highwaysengland.co.uk

**Thank you for taking the time to provide your opinions.
The deadline for your responses is 19 December 2018.**

Fold B

Business Reply Plus
Licence Number
RTZS-CEET-CSXR



WSP
Amber Court
William Armstrong Drive
Newcastle upon Tyne
Tyne and Wear
NE4 7YQ

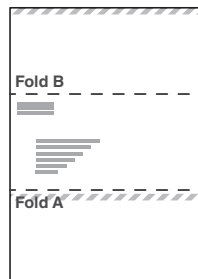
Fold A

Folding instructions

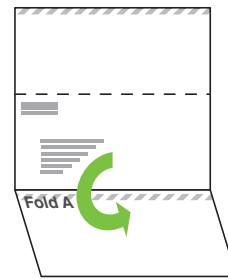
Once you've completed the questionnaire please follow these instructions before returning it to us:

1. With the return address facing you...
2. fold the bottom part backwards along Fold A
3. fold the top part backwards along Fold B
4. turn the folded questionnaire over, and...
5. secure it by sticking clear tape along the length of hatched area.
6. There's no need for a stamp, just pop it in the post.

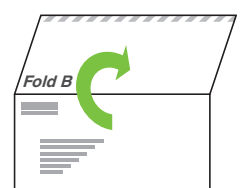
1.




2.



3.



4.



5.



6.

