

CONTINUED IN INSET A

INSET A

CONTINUED IN INSET A

SACREWELL FARM AND COUNTRY CENTRE

SUTTON HEATH ROAD

A47

RIVER NENE

WANSFORD

RIVER NENE

A1 GREAT NORTH ROAD

THE DRIFT

SUTTON

NENE WAY

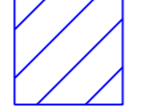
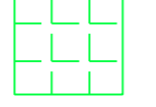


© MMSJV
THIS DOCUMENT IS ISSUED FOR THE PARTY WHICH COMMISSIONED IT AND FOR SPECIFIC PURPOSES CONNECTED WITH THE CAPTIONED PROJECT ONLY. IT SHOULD NOT BE RELIED UPON BY ANY OTHER PARTY OR USED FOR ANY OTHER PURPOSE. WE ACCEPT NO RESPONSIBILITY FOR THE CONSEQUENCES OF THIS DOCUMENT BEING RELIED UPON BY ANY OTHER PARTY, OR BEING USED FOR ANY OTHER PURPOSE, OR CONTAINING ANY ERROR OR OMISSION WHICH IS DUE TO AN ERROR OR OMISSION IN DATA SUPPLIED TO US BY OTHER PARTIES.

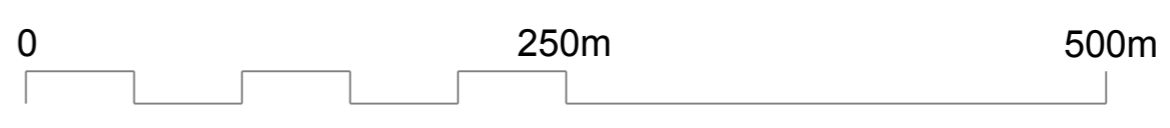
Client:



Disclaimers:
 © Crown copyright material is reproduced with the permission of land registry under delegated authority from the controller of HMSO. This material may not be copied, distributed, sold or published without the formal permission of land registry. Only an official copy of a title plan or register obtained from the land registry may be used for legal or other official purposes.
 This document is issued for the party which commissioned it and for specific purposes connected with the captioned project only. It should not be relied upon by any other party or used for any other purpose.
 We accept no responsibility for the consequences of this document being relied upon by any other party, or being used for any other purpose, or containing any error or omission which is due to an error or omission in data supplied to us by other parties.
 This map is based upon ordnance survey material with the permission of ordnance survey on behalf of the controller of her majesty's stationery office © crown copyright. Unauthorised reproduction infringes crown copyright and may lead to prosecution or civil proceedings. HIGHWAYS ENGLAND 100030649 2017

Key to Symbols:

-  PROPOSED PERMANENT LAND TAKE
-  PROPOSED TEMPORARY LAND TAKE
-  PROPOSED DCO SITE BOUNDARY
-  GEOMETRY CENTRELINE

Scale @ A0:
 1:2500


Project Title: A47 WANSFORD TO SUTTON PCF STAGE 3

Drawing Title: PROPOSED DCO REDLINE BOUNDARY WITH PERMANENT AND TEMPORARY LAND TAKE