

A12 Chelmsford to A120 widening

Development Consent Order
Change Application Consultation
Response Form

April 2023

Share your views

We want to understand your views about the proposed changes for the A12 Chelmsford to A120 widening Development Consent Order (DCO) application, designed to improve our proposed improvements to the A12 between junctions 19 and 25.

The A12 is an important economic link in Essex and across the east of England. It provides the main south west/north east route through Essex and Suffolk, connecting Ipswich to London and to the M25. The section between Chelmsford and Colchester (junction 19 Boreham interchange to junction 25 Marks Tey interchange) carries high volumes of traffic, with up to 90,000 vehicles every day. Heavy goods vehicles are between 9% and 12% of the traffic on this section due to its important freight connection, especially to Felixstowe and Harwich ports. This section of the A12 is also an important commuter route between Chelmsford and Colchester. The resulting congestion leads to delays and means that, during the morning commute, a driver's average speed is particularly slow in both directions for an A-road.

Please share your views with us by completing this response form online at <https://highwaysengland.citizenspace.com/he/a12chelmsford-to-a120-widening-consultation-apr23/>

You can complete this form electronically and email it to A12chelmsfordA120wide@nationalhighways.co.uk. Alternatively, you can print and post back to **FREEPOST A12 WIDENING**.

The consultation period ends at **11.59pm on Sunday 14 May 2023** so please ensure your comments arrive with us in time, to help us consider your comments when we are refining the design.

About you

Please provide your name, address and email address.

If you'd prefer your comments to be anonymous, please just let us have your postcode (first five digits), so we can understand where you live in relation to the scheme.

Your name:

Address:

Postcode:

Email:

If you are responding on behalf of an organisation, please provide the below information:

Organisation:

Your role:

The Proposed Changes

Please complete the sections you want to comment on. You can ignore the sections you're not interested in or don't want to comment on.

1. Junction 19 Slip Road

Please give us your comments on this updated design. Refer to the consultation brochure for details.




2. Anglian Water Pumping Station (Bury Lane, Hatfield Peverel)

Please give us your comments on this updated design. Refer to the consultation brochure for details.




3. Replacement Land, South of Witham

Please give us your comments on this updated design. Refer to the consultation brochure for details.




4. B1023 Flood Mitigation and Drainage

Please give us your comments on this updated design. Refer to the consultation brochure for details.




5. B1023 roundabout design

Please give us your comments on this updated design. Refer to the consultation brochure for details.



6. Junction 25

Please give us your comments on this updated design. Refer to the consultation brochure for details.



7. Is there anything else you'd like to tell us?

Data privacy notice

We are committed to protecting your personal information. Whenever you provide such information we are legally obliged to use it in line with all applicable laws concerning the protection of personal data, including the General Data Protection Regulation (GDPR).

How National Highways will use the information we collect:

We will use your personal data collected via this consultation for a number of purposes, including:

- to analyse your feedback to the consultation
- to produce a Changes Consultation Report, based on our analysis of responses (individuals will not be identified in the report)
- to write to you with updates about the results of the consultation and other developments
- to keep up-to-date records of our communications with individuals and organisations

Any personal information you include in this form will be handled and used by (or made available to) the following recipients to record, analyse and report on the feedback we receive:

- National Highways
- The Planning Inspectorate (which will consider our application for permission to build the A12 Chelmsford to A120 widening)
- The Secretary of State (who will make the decision on our application)
- our legal advisers
- consultants working on the A12 Chelmsford to A120 widening project

It is also possible that trusted third-party providers, for example construction companies, may later use the contact details provided in your responses to communicate with you. We will keep your information for up to six months after the DCO decision has been made.

What rights do I have over my personal data?

Under the terms of the GDPR you have certain rights over how your personal data is retained and used by National Highways. For more information, see our full data privacy statement: www.nationalhighways.co.uk/about-us/privacy-notice/

If you need help accessing this or any other National Highways information, please call **0300 123 5000** and we will help you.

© Crown copyright 2023. You may re-use this information (not including logos) free of charge in any format or medium, under the terms of the Open Government Licence. To view this licence:

visit www.nationalarchives.gov.uk/doc/open-government-licence/

write to the **Information Policy Team, The National Archives, Kew, London TW9 4DU**, or email psi@nationalarchives.gsi.gov.uk.

Mapping (where present): © Crown copyright and database rights 2020 OS 100030649. You are permitted to use this data solely to enable you to respond to, or interact with, the organisation that provided you with the data. You are not permitted to copy, sub-licence, distribute or sell any of this data to third parties in any form.

This document is also available on our website at www.nationalhighways.co.uk.

If you have any enquiries about this publication email info@nationalhighways.co.uk or call **0300 123 5000***. Please quote the National Highways publications code **PR30/23**.

*Calls to 03 numbers cost no more than a national rate call to an 01 or 02 number and must count towards any inclusive minutes in the same way as 01 and 02 calls.

These rules apply to calls from any type of line including mobile, BT, other fixed line or payphone. Calls may be recorded or monitored.

Printed on paper from well-managed forests and other controlled sources when issued directly by National Highways.

Registered office Bridge House, 1 Walnut Tree Close, Guildford GU1 4LZ. National Highways Company Limited registered in England and Wales number 09346363.